




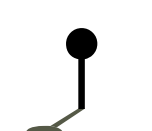

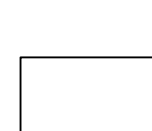





Interurban Campus

Site Plan Map

August 2016



Carpentry Classroom	1	ICC
Carpentry Storage	2	ICS
Fine Furniture Storage	3	FS3
Carpentry Drafting Room	4	ICDR
Receiving/Printshop/Maintenance	5	RPM
Facilities Services	6	FS
Carpentry Building	7	IC
Compressor Building	8	CB
Gas Cylinder Storage	9	GAS
Childcare Centre	10	ICCC
John Drysdale Building	11	JD
Urban Diner	12	UR
Jack White Building	13	JW
Liz Ashton Campus Centre	14	LACC
Huber Hall	15	CAF
Bicycle Storage	15a	BS
Technologies Building	16	TEC
Chemical Storage Building	17	ICSB
Portable A	18	PA
Centre for Business and Access	19	CBA
Greenhouse Complex	20	G
Trades Education & Innovation Centre	21	TL
Pacific Institute for Sports Excellence	22	PISE
Warden's House	23	WH
Warden's Garage	24	WG
Forestry Building	25	FB
Forestry Lab	26	FL
Forestry Offices	27	FO

-  Emergency Phone
-  Bus Stop
-  Disabled Parking
-  Totem Pole
-  Fire Lane
-  Easement/Private Land
-  Motorcycle Parking
-  Carpool Parking
-  Lockable Gates/Bollards
-  Smoking Area
-  All Gender Washrooms

InterurbanMapMarch2016.ai

0 25 50 100 150 Meters
0 50 100 200 300 400 Feet

